

IPaC Information for Planning and Consultation U.S. Fish & Wildlife Service

IPaC resource list

This report is an automatically generated list of species and other resources such as critical habitat (collectively referred to as *trust resources*) under the U.S. Fish and Wildlife Service's (USFWS) jurisdiction that are known or expected to be on or near the project area referenced below. The list may also include trust resources that occur outside of the project area, but that could potentially be directly or indirectly affected by activities in the project area. However, determining the likelihood and extent of effects a project may have on trust resources typically requires gathering additional site-specific (e.g., vegetation/species surveys) and project-specific (e.g., magnitude and timing of proposed activities) information.

Below is a summary of the project information you provided and contact information for the USFWS office(s) with jurisdiction in the defined project area. Please read the introduction to each section that follows (Endangered Species, Migratory Birds, USFWS Facilities, and NWI Wetlands) for additional information applicable to the trust resources addressed in that section.

Location

Monroe County, Florida



Local office

South Florida Ecological Services Field Office

☎ (772) 562-3909

📅 (772) 562-4288

1339 20th Street

Vero Beach, FL 32960-3559

<http://fws.gov/verobeach>

NOT FOR CONSULTATION

Endangered species

This resource list is for informational purposes only and does not constitute an analysis of project level impacts.

The primary information used to generate this list is the known or expected range of each species. Additional areas of influence (AOI) for species are also considered. An AOI includes areas outside of the species range if the species could be indirectly affected by activities in that area (e.g., placing a dam upstream of a fish population, even if that fish does not occur at the dam site, may indirectly impact the species by reducing or eliminating water flow downstream). Because species can move, and site conditions can change, the species on this list are not guaranteed to be found on or near the project area. To fully determine any potential effects to species, additional site-specific and project-specific information is often required.

Section 7 of the Endangered Species Act **requires** Federal agencies to "request of the Secretary information whether any species which is listed or proposed to be listed may be present in the area of such proposed action" for any project that is conducted, permitted, funded, or licensed by any Federal agency. A letter from the local office and a species list which fulfills this requirement can **only** be obtained by requesting an official species list from either the Regulatory Review section in IPaC (see directions below) or from the local field office directly.

For project evaluations that require USFWS concurrence/review, please return to the IPaC website and request an official species list by doing the following:

1. Draw the project location and click CONTINUE.
2. Click DEFINE PROJECT.
3. Log in (if directed to do so).
4. Provide a name and description for your project.
5. Click REQUEST SPECIES LIST.

Listed species¹ and their critical habitats are managed by the [Ecological Services Program](#) of the U.S. Fish and Wildlife Service (USFWS) and the fisheries division of the National Oceanic and Atmospheric Administration (NOAA Fisheries²).

Species and critical habitats under the sole responsibility of NOAA Fisheries are **not** shown on this list. Please contact [NOAA Fisheries](#) for [species under their jurisdiction](#).

-
1. Species listed under the [Endangered Species Act](#) are threatened or endangered; IPaC also shows species that are candidates, or proposed, for listing. See the [listing status page](#) for more information.
 2. [NOAA Fisheries](#), also known as the National Marine Fisheries Service (NMFS), is an office of the National Oceanic and Atmospheric Administration within the Department of Commerce.

The following species are potentially affected by activities in this location:

Mammals

NAME	STATUS
<p>Florida Bonneted Bat <i>Eumops floridanus</i></p> <p>No critical habitat has been designated for this species. https://ecos.fws.gov/ecp/species/8630</p>	Endangered
<p>Florida Panther <i>Puma (=Felis) concolor coryi</i></p> <p>No critical habitat has been designated for this species. https://ecos.fws.gov/ecp/species/1763</p>	Endangered
<p>Key Deer <i>Odocoileus virginianus clavium</i></p> <p>No critical habitat has been designated for this species. https://ecos.fws.gov/ecp/species/6326</p>	Endangered
<p>Key Largo Cotton Mouse <i>Peromyscus gossypinus allapaticola</i></p> <p>There is proposed critical habitat for this species. The location of the critical habitat is not available. https://ecos.fws.gov/ecp/species/7246</p>	Endangered
<p>Key Largo Woodrat <i>Neotoma floridana smalli</i></p> <p>No critical habitat has been designated for this species. https://ecos.fws.gov/ecp/species/3921</p>	Endangered
<p>Lower Keys Marsh Rabbit <i>Sylvilagus palustris hefneri</i></p> <p>No critical habitat has been designated for this species. https://ecos.fws.gov/ecp/species/2658</p>	Endangered
<p>Puma (=mountain Lion) <i>Puma (=Felis) concolor</i> (all subsp. except <i>coryi</i>)</p> <p>No critical habitat has been designated for this species. https://ecos.fws.gov/ecp/species/6049</p>	SAT
<p>Silver Rice Rat <i>Oryzomys palustris natator</i></p> <p>There is final critical habitat for this species. Your location overlaps the critical habitat. https://ecos.fws.gov/ecp/species/6988</p>	Endangered
<p>West Indian Manatee <i>Trichechus manatus</i></p> <p>There is final critical habitat for this species. Your location overlaps the critical habitat. https://ecos.fws.gov/ecp/species/4469</p>	Threatened Marine mammal

Birds

NAME	STATUS
<p>Audubon's Crested Caracara <i>Polyborus plancus audubonii</i></p> <p>No critical habitat has been designated for this species. https://ecos.fws.gov/ecp/species/8250</p>	Threatened
<p>Bachman's Warbler (=wood) <i>Vermivora bachmanii</i></p> <p>No critical habitat has been designated for this species. https://ecos.fws.gov/ecp/species/3232</p>	Endangered
<p>Cape Sable Seaside Sparrow <i>Ammodramus maritimus mirabilis</i></p> <p>There is final critical habitat for this species. Your location is outside the critical habitat. https://ecos.fws.gov/ecp/species/6584</p>	Endangered
<p>Everglade Snail Kite <i>Rostrhamus sociabilis plumbeus</i></p> <p>There is final critical habitat for this species. Your location overlaps the critical habitat. https://ecos.fws.gov/ecp/species/7713</p>	Endangered
<p>Ivory-billed Woodpecker <i>Campephilus principalis</i></p> <p>No critical habitat has been designated for this species. https://ecos.fws.gov/ecp/species/8230</p>	Endangered
<p>Piping Plover <i>Charadrius melodus</i></p> <p>There is final critical habitat for this species. Your location overlaps the critical habitat. https://ecos.fws.gov/ecp/species/6039</p>	Threatened
<p>Red Knot <i>Calidris canutus rufa</i></p> <p>No critical habitat has been designated for this species. https://ecos.fws.gov/ecp/species/1864</p>	Threatened
<p>Red-cockaded Woodpecker <i>Picoides borealis</i></p> <p>No critical habitat has been designated for this species. https://ecos.fws.gov/ecp/species/7614</p>	Endangered
<p>Roseate Tern <i>Sterna dougallii dougallii</i></p> <p>No critical habitat has been designated for this species. https://ecos.fws.gov/ecp/species/2083</p>	Threatened

Wood Stork *Mycteria americana* Threatened
 No critical habitat has been designated for this species.
<https://ecos.fws.gov/ecp/species/8477>

Reptiles

NAME	STATUS
American Alligator <i>Alligator mississippiensis</i> No critical habitat has been designated for this species. https://ecos.fws.gov/ecp/species/776	SAT
American Crocodile <i>Crocodylus acutus</i> There is final critical habitat for this species. Your location overlaps the critical habitat. https://ecos.fws.gov/ecp/species/6604	Threatened
Eastern Indigo Snake <i>Drymarchon corais couperi</i> No critical habitat has been designated for this species. https://ecos.fws.gov/ecp/species/646	Threatened
Hawksbill Sea Turtle <i>Eretmochelys imbricata</i> There is final critical habitat for this species. Your location is outside the critical habitat. https://ecos.fws.gov/ecp/species/3656	Endangered
Leatherback Sea Turtle <i>Dermochelys coriacea</i> There is final critical habitat for this species. Your location is outside the critical habitat. https://ecos.fws.gov/ecp/species/1493	Endangered
Loggerhead Sea Turtle <i>Caretta caretta</i> There is final critical habitat for this species. Your location overlaps the critical habitat. https://ecos.fws.gov/ecp/species/1110	Threatened

Fishes

NAME	STATUS
Atlantic Sturgeon (gulf Subspecies) <i>Acipenser oxyrinchus</i> (=oxyrinchus) <i>desotoi</i> There is final critical habitat for this species. Your location is outside the critical habitat. https://ecos.fws.gov/ecp/species/651	Threatened

Snails

NAME	STATUS
<p>Stock Island Tree Snail <i>Orthalicus reses</i> (not incl. <i>nesodryas</i>)</p> <p>No critical habitat has been designated for this species. https://ecos.fws.gov/ecp/species/466</p>	Threatened

Insects

NAME	STATUS
<p>Bartram's Hairstreak Butterfly <i>Strymon acis bartrami</i></p> <p>There is final critical habitat for this species. Your location overlaps the critical habitat. https://ecos.fws.gov/ecp/species/4837</p>	Endangered
<p>Florida Leafwing Butterfly <i>Anaea troglodyta floralis</i></p> <p>There is final critical habitat for this species. Your location overlaps the critical habitat. https://ecos.fws.gov/ecp/species/6652</p>	Endangered
<p>Miami Blue Butterfly <i>Cyclargus (=Hemiargus) thomasi</i> <i>bethunebakeri</i></p> <p>No critical habitat has been designated for this species. https://ecos.fws.gov/ecp/species/3797</p>	Endangered
<p>Schaus Swallowtail Butterfly <i>Heraclides aristodemus</i> <i>ponceanus</i></p> <p>No critical habitat has been designated for this species. https://ecos.fws.gov/ecp/species/1951</p>	Endangered

Flowering Plants

NAME	STATUS
<p>Big Pine Partridge Pea <i>Chamaecrista lineata keyensis</i></p> <p>No critical habitat has been designated for this species. https://ecos.fws.gov/ecp/species/8416</p>	Endangered
<p>Blodgett's Silverbush <i>Argythamnia blodgettii</i></p> <p>No critical habitat has been designated for this species. https://ecos.fws.gov/ecp/species/6823</p>	Threatened

<p>Cape Sable Thoroughwort <i>Chromolaena frustrata</i> There is final critical habitat for this species. Your location overlaps the critical habitat. https://ecos.fws.gov/ecp/species/4733</p>	<p>Endangered</p>
<p>Everglades Bully <i>Sideroxylon reclinatum</i> ssp. <i>austrofloridense</i> No critical habitat has been designated for this species. https://ecos.fws.gov/ecp/species/4735</p>	<p>Threatened</p>
<p>Florida Pineland Crabgrass <i>Digitaria pauciflora</i> No critical habitat has been designated for this species. https://ecos.fws.gov/ecp/species/3728</p>	<p>Threatened</p>
<p>Florida Prairie-clover <i>Dalea carthagenensis floridana</i> No critical habitat has been designated for this species. https://ecos.fws.gov/ecp/species/2300</p>	<p>Endangered</p>
<p>Florida Semaphore Cactus <i>Consolea corallicola</i> There is final critical habitat for this species. Your location overlaps the critical habitat. https://ecos.fws.gov/ecp/species/4356</p>	<p>Endangered</p>
<p>Garber's Spurge <i>Chamaesyce garberi</i> No critical habitat has been designated for this species. https://ecos.fws.gov/ecp/species/8229</p>	<p>Threatened</p>
<p>Key Tree Cactus <i>Pilosocereus robinii</i> No critical habitat has been designated for this species. https://ecos.fws.gov/ecp/species/2520</p>	<p>Endangered</p>
<p>Sand Flax <i>Linum arenicola</i> No critical habitat has been designated for this species. https://ecos.fws.gov/ecp/species/4313</p>	<p>Endangered</p>
<p>Wedge Spurge <i>Chamaesyce deltoidea serpyllum</i> No critical habitat has been designated for this species. https://ecos.fws.gov/ecp/species/949</p>	<p>Endangered</p>

Critical habitats

Potential effects to critical habitat(s) in this location must be analyzed along with the

endangered species themselves.

This location overlaps the critical habitat for the following species:

NAME	TYPE
American Crocodile <i>Crocodylus acutus</i> https://ecos.fws.gov/ecp/species/6604#crithab	Final
Bartram's Hairstreak Butterfly <i>Strymon acis bartrami</i> https://ecos.fws.gov/ecp/species/4837#crithab	Final
Cape Sable Thoroughwort <i>Chromolaena frustrata</i> https://ecos.fws.gov/ecp/species/4733#crithab	Final
Everglade Snail Kite <i>Rostrhamus sociabilis plumbeus</i> https://ecos.fws.gov/ecp/species/7713#crithab	Final
Florida Leafwing Butterfly <i>Anaea troglodyta floralis</i> https://ecos.fws.gov/ecp/species/6652#crithab	Final
Florida Semaphore Cactus <i>Consolea corallicola</i> https://ecos.fws.gov/ecp/species/4356#crithab	Final
Loggerhead Sea Turtle <i>Caretta caretta</i> https://ecos.fws.gov/ecp/species/1110#crithab	Final
Piping Plover <i>Charadrius melodus</i> https://ecos.fws.gov/ecp/species/6039#crithab	Final
Silver Rice Rat <i>Oryzomys palustris natator</i> https://ecos.fws.gov/ecp/species/6988#crithab	Final
West Indian Manatee <i>Trichechus manatus</i> https://ecos.fws.gov/ecp/species/4469#crithab	Final

Migratory birds

Certain birds are protected under the Migratory Bird Treaty Act¹ and the Bald and Golden Eagle Protection Act².

Any person or organization who plans or conducts activities that may result in impacts to

migratory birds, eagles, and their habitats should follow appropriate regulations and consider implementing appropriate conservation measures, as described [below](#).

1. The [Migratory Birds Treaty Act](#) of 1918.
2. The [Bald and Golden Eagle Protection Act](#) of 1940.

Additional information can be found using the following links:

- Birds of Conservation Concern <http://www.fws.gov/birds/management/managed-species/birds-of-conservation-concern.php>
- Measures for avoiding and minimizing impacts to birds <http://www.fws.gov/birds/management/project-assessment-tools-and-guidance/conservation-measures.php>
- Nationwide conservation measures for birds <http://www.fws.gov/migratorybirds/pdf/management/nationwidestandardconservationmeasures.pdf>

MIGRATORY BIRD INFORMATION IS NOT AVAILABLE AT THIS TIME

Tell me more about conservation measures I can implement to avoid or minimize impacts to migratory birds.

[Nationwide Conservation Measures](#) describes measures that can help avoid and minimize impacts to all birds at any location year round. Implementation of these measures is particularly important when birds are most likely to occur in the project area. When birds may be breeding in the area, identifying the locations of any active nests and avoiding their destruction is a very helpful impact minimization measure. To see when birds are most likely to occur and be breeding in your project area, view the Probability of Presence Summary. [Additional measures](#) and/or [permits](#) may be advisable depending on the type of activity you are conducting and the type of infrastructure or bird species present on your project site.

What does IPaC use to generate the migratory birds potentially occurring in my specified location?

The Migratory Bird Resource List is comprised of USFWS [Birds of Conservation Concern \(BCC\)](#) and other species that may warrant special attention in your project location.

The migratory bird list generated for your project is derived from data provided by the [Avian Knowledge Network \(AKN\)](#). The AKN data is based on a growing collection of [survey, banding, and citizen science datasets](#) and is queried and filtered to return a list of those birds reported as occurring in the 10km grid cell(s) which your project intersects, and that have been identified as warranting special attention because they are a BCC species in that area, an eagle ([Eagle Act](#) requirements may apply), or a species that has a particular vulnerability to offshore activities or development.

Again, the Migratory Bird Resource list includes only a subset of birds that may occur in your project area. It is not representative of all birds that may occur in your project area. To get a list of all birds potentially present in your project area, please visit the [AKN Phenology Tool](#).

What does IPaC use to generate the probability of presence graphs for the migratory birds potentially occurring in my specified location?

The probability of presence graphs associated with your migratory bird list are based on data provided by the [Avian Knowledge Network \(AKN\)](#). This data is derived from a growing collection of [survey, banding, and citizen science datasets](#).

Probability of presence data is continuously being updated as new and better information becomes available. To learn more about how the probability of presence graphs are produced and how to interpret them, go to the Probability of Presence Summary and then click on the "Tell me about these graphs" link.

How do I know if a bird is breeding, wintering, migrating or present year-round in my project area?

To see what part of a particular bird's range your project area falls within (i.e. breeding, wintering, migrating or year-round), you may refer to the following resources: [The Cornell Lab of Ornithology All About Birds Bird Guide](#), or (if you are unsuccessful in locating the bird of interest there), the [Cornell Lab of Ornithology Neotropical Birds guide](#). If a bird on your migratory bird species list has a breeding season associated with it, if that bird does occur in your project area, there may be nests present at some point within the timeframe specified. If "Breeds elsewhere" is indicated, then the bird likely does not breed in your project area.

What are the levels of concern for migratory birds?

Migratory birds delivered through IPaC fall into the following distinct categories of concern:

1. "BCC Rangewide" birds are [Birds of Conservation Concern](#) (BCC) that are of concern throughout their range anywhere within the USA (including Hawaii, the Pacific Islands, Puerto Rico, and the Virgin Islands);
2. "BCC - BCR" birds are BCCs that are of concern only in particular Bird Conservation Regions (BCRs) in the continental USA; and
3. "Non-BCC - Vulnerable" birds are not BCC species in your project area, but appear on your list either because of the [Eagle Act](#) requirements (for eagles) or (for non-eagles) potential susceptibilities in offshore areas from certain types of development or activities (e.g. offshore energy development or longline fishing).

Although it is important to try to avoid and minimize impacts to all birds, efforts should be made, in particular, to avoid and minimize impacts to the birds on this list, especially eagles and BCC species of rangewide concern. For more information on conservation measures you can implement to help avoid and minimize migratory bird impacts and requirements for eagles, please see the FAQs for these topics.

Details about birds that are potentially affected by offshore projects

For additional details about the relative occurrence and abundance of both individual bird species and groups of bird species within your project area off the Atlantic Coast, please visit the [Northeast Ocean Data Portal](#). The Portal also offers data and information about other taxa besides birds that may be helpful to you in your project review. Alternately, you may download the bird model results files underlying the portal maps through the [NOAA NCCOS Integrative Statistical Modeling and Predictive Mapping of Marine Bird Distributions and Abundance on the Atlantic Outer Continental Shelf](#) project webpage.

Bird tracking data can also provide additional details about occurrence and habitat use throughout the year, including migration. Models relying on survey data may not include this information. For additional information on marine bird tracking data, see the [Diving Bird Study](#) and the [nanotag studies](#) or contact [Caleb Spiegel](#) or [Pam Loring](#).

What if I have eagles on my list?

If your project has the potential to disturb or kill eagles, you may need to [obtain a permit](#) to avoid violating

the Eagle Act should such impacts occur.

Proper Interpretation and Use of Your Migratory Bird Report

The migratory bird list generated is not a list of all birds in your project area, only a subset of birds of priority concern. To learn more about how your list is generated, and see options for identifying what other birds may be in your project area, please see the FAQ "What does IPaC use to generate the migratory birds potentially occurring in my specified location". Please be aware this report provides the "probability of presence" of birds within the 10 km grid cell(s) that overlap your project; not your exact project footprint. On the graphs provided, please also look carefully at the survey effort (indicated by the black vertical bar) and for the existence of the "no data" indicator (a red horizontal bar). A high survey effort is the key component. If the survey effort is high, then the probability of presence score can be viewed as more dependable. In contrast, a low survey effort bar or no data bar means a lack of data and, therefore, a lack of certainty about presence of the species. This list is not perfect; it is simply a starting point for identifying what birds of concern have the potential to be in your project area, when they might be there, and if they might be breeding (which means nests might be present). The list helps you know what to look for to confirm presence, and helps guide you in knowing when to implement conservation measures to avoid or minimize potential impacts from your project activities, should presence be confirmed. To learn more about conservation measures, visit the FAQ "Tell me about conservation measures I can implement to avoid or minimize impacts to migratory birds" at the bottom of your migratory bird trust resources page.

NOT FOR CONSULTATION

Marine mammals

Marine mammals are protected under the [Marine Mammal Protection Act](#). Some are also protected under the Endangered Species Act¹ and the Convention on International Trade in Endangered Species of Wild Fauna and Flora².

The responsibilities for the protection, conservation, and management of marine mammals are shared by the U.S. Fish and Wildlife Service [responsible for otters, walrus, polar bears, manatees, and dugongs] and NOAA Fisheries³ [responsible for seals, sea lions, whales, dolphins, and porpoises]. Marine mammals under the responsibility of NOAA Fisheries are **not** shown on this list; for additional information on those species please visit the [Marine Mammals](#) page of the NOAA Fisheries website.

The Marine Mammal Protection Act prohibits the take (to harass, hunt, capture, kill, or attempt to harass, hunt, capture or kill) of marine mammals and further coordination may be necessary for project evaluation. Please contact the U.S. Fish and Wildlife Service Field Office shown.

1. The [Endangered Species Act](#) (ESA) of 1973.
2. The [Convention on International Trade in Endangered Species of Wild Fauna and Flora](#) (CITES) is a treaty to ensure that international trade in plants and animals does not threaten their survival in the wild.
3. [NOAA Fisheries](#), also known as the National Marine Fisheries Service (NMFS), is an office of the National Oceanic and Atmospheric Administration within the Department of Commerce.

The following marine mammals under the responsibility of the U.S. Fish and Wildlife Service are potentially affected by activities in this location:

NAME

West Indian Manatee *Trichechus manatus*
<https://ecos.fws.gov/ecp/species/4469>

Facilities

National Wildlife Refuge lands

Any activity proposed on lands managed by the [National Wildlife Refuge](#) system must undergo a 'Compatibility Determination' conducted by the Refuge. Please contact the individual Refuges to discuss any questions or concerns.



This location overlaps the following National Wildlife Refuge lands:

LAND

ACRES

Crocodile Lake National Wildlife Refuge

6,877.59 acres

 (305) 451-4223 (305) 453-4151

MAILING ADDRESS

Post Office Box 370

Key Largo, FL 33037-0370

PHYSICAL ADDRESS



10750 County Road 905

Key Largo, FL 33037-0370

<https://www.fws.gov/refuges/profiles/index.cfm?id=41581>

Great White Heron National Wildlife Refuge

138,494.18 acres

 (305) 872-2239 (305) 872-3675

C/o National Key Deer Refuge



28950 Watson Boulevard

Big Pine Key, FL 33043-6087

<https://www.fws.gov/refuges/profiles/index.cfm?id=41582>

Key West National Wildlife Refuge

215,769.92 acres

 (305) 872-2239 (305) 872-3675

C/o National Key Deer Refuge

28950 Watson Boulevard

Big Pine Key, FL 33043-6087

<https://www.fws.gov/refuges/profiles/index.cfm?id=41583>

National Key Deer Refuge

83,047.94 acres

☎ (305) 872-2239

📠 (305) 872-3675

28950 Watson Boulevard
Big Pine Key, FL 33043-6087

<https://www.fws.gov/refuges/profiles/index.cfm?id=41580>

Fish hatcheries

THERE ARE NO FISH HATCHERIES AT THIS LOCATION.

Wetlands in the National Wetlands Inventory

Impacts to [NWI wetlands](#) and other aquatic habitats may be subject to regulation under Section 404 of the Clean Water Act, or other State/Federal statutes.

For more information please contact the Regulatory Program of the local [U.S. Army Corps of Engineers District](#).

WETLAND INFORMATION IS NOT AVAILABLE AT THIS TIME

This can happen when the National Wetlands Inventory (NWI) map service is unavailable, or for very large projects that intersect many wetland areas. Try again, or visit the [NWI map](#) to view wetlands at this location.

Data limitations

The Service's objective of mapping wetlands and deepwater habitats is to produce reconnaissance level information on the location, type and size of these resources. The maps are prepared from the analysis of high altitude imagery. Wetlands are identified based on vegetation, visible hydrology and geography. A margin of error is inherent in the use of imagery; thus, detailed on-the-ground inspection of any particular site may result in revision of the wetland boundaries or classification established through image analysis.

The accuracy of image interpretation depends on the quality of the imagery, the experience of the image analysts, the amount and quality of the collateral data and the amount of ground truth verification work conducted. Metadata should be consulted to determine the date of the source imagery used and any mapping problems.

Wetlands or other mapped features may have changed since the date of the imagery or field work. There may be occasional differences in polygon boundaries or classifications between the information depicted on

the map and the actual conditions on site.

Data exclusions

Certain wetland habitats are excluded from the National mapping program because of the limitations of aerial imagery as the primary data source used to detect wetlands. These habitats include seagrasses or submerged aquatic vegetation that are found in the intertidal and subtidal zones of estuaries and nearshore coastal waters. Some deepwater reef communities (coral or tubercid worm reefs) have also been excluded from the inventory. These habitats, because of their depth, go undetected by aerial imagery.

Data precautions

Federal, state, and local regulatory agencies with jurisdiction over wetlands may define and describe wetlands in a different manner than that used in this inventory. There is no attempt, in either the design or products of this inventory, to define the limits of proprietary jurisdiction of any Federal, state, or local government or to establish the geographical scope of the regulatory programs of government agencies. Persons intending to engage in activities involving modifications within or adjacent to wetland areas should seek the advice of appropriate federal, state, or local agencies concerning specified agency regulatory programs and proprietary jurisdictions that may affect such activities.

NOT FOR CONSULTATION